






Drain: PHILLIPS & BUTLER **Drain #:** 290
Improvement/Arm: OLIVER ENDICOTT
Operator: J. LIVINGSTON **Date:** 12-11-03
Drain Classification: Urban/Rural **Year Installed:** 1886

GIS Drain Input Checklist

- Pull Source Documents for Scanning 
- Digitize & Attribute Tile Drains 
- Digitize & Attribute Storm Drains _____
- Digitize & Attribute SSD _____
- Digitize & Attribute Open Ditch _____
- Stamp Plans _____
- Sum drain lengths & Validate 
- Enter Improvements into Posse _____
- Enter Drain Age into Posse _____
- Sum drain length for Watershed in Posse 
- Check Database entries for errors 

Gasb 34 Footages for Historical Cost
Drain Length Log

Drain-Improvement: PHILLIPS & BUTLER - OLIVER ENDICOTT

Drain Type:	Size:	Length ()	Length (DB Query)	Length Reconcile	Price:	Cost:
TILE	8"	1568'	1568'		2.00/lf	3136.00

Sum: 1568' 1568' \$ 3136.00

Final Report: _____

Comments:

No. 32/6

TRANSCRIPT

PARTIES

Oliver Ordway
Drainage

Wm. B. Burford, Printer, Indianapolis

State of Indiana, Hamilton County, ss:

Hamilton Circuit Court, April Term, 1881

Be it Remembered, That on the 10th day of May 1881, the same being the 15th judicial day of the April Term, 1881, of the Hamilton Circuit Court, begun, held and continued at the Court House in Noblesville commencing on Monday, the 24th day of April 1881, before the Honorable Eli B. Goodykoontz Judge of said Court,

the following proceedings were had in the case of

In the matter of the Appointment of Drainage Commissioner,

The Court on its own motion now appoints and designates Samuel B. Wells who is a person of intelligence and good judgment and a reputable citizen of Hamilton County State of Indiana as Drainage Commissioner for said County to serve for the period of three years from the 12th day of May 1882 and until his successor shall be appointed and qualified.

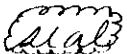
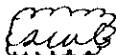


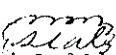
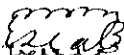
Qualification of S. B. Wells.

We Samuel B. Wells, Mordican White, Abel Sloan, Julius L. Benson, Samuel Roberts, and C. F. Brown are held and firmly bound unto the State of Indiana in the penal sum of Five thousand Dollars to be hold of our goods, and chattels, lands and tenements if default be made of the following conditions. to wit:

Whereas by an act of the Legislature of the State of Indiana entitled

"An Act concerning Drainage," approved April 8th 1881, it is provided that the Circuit Court, of each county shall appoint two persons commissioners of Drainage, and whereas the above named Samuel B. Wells has been appointed one of said commissioners for the county of Hamilton, State of Indiana, now if the above named Samuel B. Wells shall faithfully discharge his duties as such commissioner and shall account according to law for all money that shall come into his hands as such commissioner then the above obligation to be void else to be and remain in full force, and virtue in law.

Witness our hands and seals this 16th day of May 1881.

Samuel B. Wells	
Mordicai White	
Abel Sloan	
Julius L. Benson	
Samuel Roberts	
A. F. Brown	

State of Indiana

Hamilton county, ss:

Before me Jesse Cook a Justice of the Peace in and for Hamilton county Indiana personally appeared Samuel B. Wells, Mordicai White, Abel Sloan Julius L. Benson Samuel Roberts and A. F. Brown and acknowledged the execution of the Above.

Witness my hand and Official Seal
this 16th day of May 1881.

Israel Cook J. P. Clerk

Examined and approved in Open Court
this 16th day of May 1881.

E. B. Goodykowitz Judge.

And be it remembered that afterwards to wit at
a term of said court begun and held at the court
house in the town of Noblesville Hamilton County
Indiana on the fourth Monday of April ¹⁸⁸¹ the
same being the 24th day before the Judge aforesaid
said the following proceedings were had
in the case of

Oliver Endicott } No 5216
Drainage Petition }

Here now the Petitioner by
his Attorneys Tappan & Kemp and shows to the
court by the affidavit of Oliver Endicott that
notice of the intention to present the Petition herein
at the present term of this court has been
given by posting notices thereof for more than
twenty days previous hereunto in three public
places in the Township where said
lands described in the Petition are sit-
uate and near the line of said proposed
work and one at the door of the court house
in Hamilton County Indiana which af-
fidavit is in the words and figures fol-
lowing to wit (here insert) and said Peti-
tioner now presents their Petition duly


1 by affidavit of Oliver Endicott the Petitioner
 2 herein and the owner of Real Estate af-
 3 fected by the proposed ~~work~~ drain and
 4 the court having examined said Petition
 5 and being satisfied that the requirements
 6 of the Statute in such cases made and
 7 provided have in all things been com-
 8 plied with does now refer such Petition
 9 to the Drainage Commissioners of Hamilton
 10 County Indiana and said Commissioners
 11 are ordered to meet on the 17th day of May
 12 1882, and the clerk of this court is ordered
 13 to make out a copy of said Petition and
 14 this order and deliver the same to said
 15 Commissioners, said Petition is in
 16 the words and figures following to wit:
 17
 18
 19
 20

21 And afterwards to wit at a term of
 22 the Hamilton Circuit Court begun
 23 and held at the place and before
 24 the Judge aforesaid on the 4th day of
 25 September 1882, the same being the
 26 first Monday thereof and on the
 27 6th day of September 1882, the same be-
 28 ing the 3rd Judicial day of said term
 29 of said Court the following proceedings
 30 were had in said cause to wit:
 31
 32
 33
 34

In the Matter of }
the Oliver Endicott } Of 5216.
Drainage.

Let the commissioners
survey of drainage and file their report
herein in the words and figures
following to wit (here insert) and also
claim for allowance for services herein
to wit

J. A. Mc Mullen	com 9 da	\$27.00
Sam B Wells	" 8 "	24.00



J Sanders Com.	3	do	9.00
J Sanders Engineer	7	"	35.00
Wm Mundenhall	2	"	4.00
Frank Skells	1	"	2.00
Wm Mundenhall	1	"	1.50
Elmer Kame	3	"	4.50
Lehas Stout	3	"	4.50
Algia Gow	3	"	4.50
W Endicott	3	"	4.50
John Rumpston	3	"	4.50
John Garro	2	"	3.50
Jacob Embury	1	"	1.50

And the court does allow said claims for services as reported.

And afterwards to wit on the 12th day of September 1882, the same being the 8th Judicial day of said term of said court the following proceedings were had in said cause to wit:

In the Matter of the }
 Claim of Endicott } No 5216.
 Drainage }

Comers now the Commission
 ers of Drainage and, ^{present their} report herein as follows.

To the Honorable Judge of the Hamilton Circuit Court.

The undersigned Commissioners of Drainage

of Hamilton County to whom was referred the Petition of Oliver H. Endicott for the drainage of the East half of the North East quarter of Section one in Township 20, North Range 3 East in Hamilton County respectfully report that they have inspected personally all the lands described in said Petition and all other lands liable to be affected by the construction of the proposed work and are of the opinion that the proposed drainage will improve the public health of the neighborhood, will improve four or more public highways and will be of public benefit in the County and that the same can be accomplished at an expense less than the aggregate benefits to the lands to be to be affected thereby, and after causing the necessary surveys and examinations to be made they determined that the method of drainage should be as follows.

By the construction of a ditch commencing 1000 feet South and 210 feet East of the North west corner of the East half of the North East quarter of Section one Township 20 North Range 3 East in Hamilton County Indiana and running thence S. 5° N. 330 feet thence S 64° E 200 feet thence S. 52° E. 250 feet thence North 61° E 1100 feet thence N. 71° E. 200 feet thence N 77° E. 600 feet, thence N 14° E 1400 feet thence N. 35° E 700 feet thence N 50° E 530 feet thence N 270 feet, thence N. 5°

E 160 feet, thence N. 55° E. 140 feet, thence N. 29°
E. 575 feet, thence N. 52° E. 730 feet, thence N. 24°
E. 720 feet, thence E. 720 feet, thence North 1260 feet,
thence East 700 feet, thence N. 62° E. 200 feet,
thence N. 27° E. 390 feet, thence N. 17° E. 310 feet,
thence N. 30° E. 1600 feet, thence N. 54° E. 900 feet,
thence N. 29° E. 300 feet, thence N. 53° E. 720
feet, thence N. 46° E. 580 feet, thence N. 80° E. 2600
feet, thence East 800 feet, thence N. 49° E. 500 feet,
thence 38° E. 600 feet, thence N. 75° E. 750 feet,
thence N. 33° E. 550 feet, thence N. 68° E. 1600
feet, thence North 950 feet, thence N. 23° E. 700
feet, thence N. 29° E. 900 feet, thence N. 38°
E. 600 feet, and terminating in lineo locuti
410 feet East and 140 feet North of the North
East corner of the South East quarter of Section
21, Township 21 North Range 4 East, in
Cipton County Indiana.

They also determine that said
ditch should be tiled from the beginning
to 6000 feet from the said beginning, that
from the beginning of said ditch to 2700
feet from said beginning one tier of eight inch
tile should be put in and from 2700 feet
from said beginning to 4100 feet from said
beginning one tier of eight inch tile and one
tier of six inch tile should be put in and
from 4100 feet said beginning to 6000 feet
from said beginning two tier of eight inch
tile should be put in said ditch and
that the remaining portion of said ditch
should be an open ditch.

The following is a tabular statement of the depth of cut and width, at the bottom and at the top of said ditch at its beginning and terminous and at the end of each 100 feet thereof, and also the number of cubic yards of earth to be removed from each section of 100 feet of said ditch, the estimated cost per cubic yard of removing the same the total number of cubic yards of earth to be removed and the total cost of removing the same all measurements of widths and depths being in feet and tenths of feet.

No. Sec.	Depth at Bottom	Width at Bottom	Depth at Top	Width at Top	No. of Cubic Yards	Cost per Cubic Yard	Total Cost										
							\$	cts.									
0	3.0	1.0	1.0						72	5.2	1.2	1.2	74	7	57 1/2		
1	3.7	1.0	1.0	13	1 2 1/2	1	62 1/2		17	6.9	1.0	1.0	22	12 1/2	2	75	
2	4.5	1.0	1.0	15	"	1	87 1/2		18	6.7	1.0	1.0	22	"	2	75	
3	3.6	1.0	1.0	15	"	1	87 1/2		19	7.7	1.0	1.0	24	"	3	10	
4	3.7	1.0	1.0	14	"	1	75		20	6.8	1.0	1.0	24	"	3	10	
5	4.1	1.0	1.0	14	"	1	75		21	6.5	1.0	1.0	22	"	2	75	
6	3.8	1.0	1.0	15	"	1	87 1/2		22	6.1	1.0	1.0	22	"	2	75	
7	3.2	1.0	1.0	13	"	1	62 1/2		23	5.3	1.0	1.0	20	"	2	50	
8	3.7	1.0	1.0	13	"	1	62 1/2		24	4.2	1.0	1.0	18	"	2	25	
9	3.5	1.0	1.0	13	"	1	62 1/2		25	6.1	1.0	1.0	19	"	2	37 1/2	
10	3.0	1.0	1.0	12	"	1	50		26	7.1	1.0	1.0	24	"	3	10	
11	3.0	1.0	1.0	11	"	1	37 1/2		27	5.2	1.0	1.0	22	"	2	75	
12	3.2	1.0	1.0	11	"	1	37 1/2		28	3.6	1.5	1.5	24	"	3	10	
13	3.3	1.0	1.0	12	"	1	50		29	3.0	1.5	1.5	19	"	2	37 1/2	
14	4.0	1.0	1.0	13	"	1	62 1/2		30	4.7	1.5	1.5	22	"	2	75	
15	5.2	1.0	1.0	17	"	2	12 1/2		31	4.8	1.5	1.5	26	"	3	25	
16	6.0	1.0	1.0	21	"	2	62 1/2		32	4.2	1.5	1.5	26	"	3	25	
									33	4.9	1.5	1.5	26	"	3	25	

34	3.1	1.5	1.5	22	1/22	2 75
35	3.0	1.5	1.5	18	"	2 25
36	4.1	1.5	1.5	22	"	2 75
37	4.4	1.5	1.5	24	"	3 00
38	3.9	1.5	1.5	22	"	2 75
39	3.7	1.5	1.5	20	"	2 50
40	3.4	1.5	1.5	20	"	2 50
41	3.0	1.5	1.5	18	"	2 25
42	3.0	1.7	1.7	20	"	2 50
43	3.3	1.7	1.7	20	"	2 50
44	3.8	1.7	1.7	22	"	2 75
45	4.1	1.7	1.7	26	"	3 25
46	4.4	1.7	1.7	26	"	3 25
47	5.4	1.7	1.7	30	"	3 75
48	8.3	1.7	1.7	32	"	4 00
49	6.7	1.7	1.7	34	"	4 25
50	5.9	1.7	1.7	34	"	4 25
51	5.9	1.7	1.7	34	"	4 75
52	3.7	1.7	1.7	30	"	3 75
53	3.8	1.7	1.7	24	"	3 00
54	4.7	1.7	1.7	26	"	3 25
55	4.0	1.7	1.7	28	"	3 50
56	4.3	1.7	1.7	24	"	3 00
57	3.3	1.7	1.7	22	"	2 75
58	3.4	1.7	1.7	22	"	2 75
59	3.0	1.7	1.7	20	"	2 50
60	3.0	1.7	1.7	18	"	2 25
61	3.4	1.0	7.8	30	"	6 25
62	4.0	1.0	9.0	64	"	8 00
63	3.9	1.0	8.8	74	"	9 25
64	4.1	1.0	9.2	74	"	9 25

65	4.2	1.0	9.4	78	1/22	9 75
66	4.3	1.0	9.6	82	"	10 25
67	3.3	1.0	8.6	74	"	9 25
68	3.3	1.0	7.6	68	"	7 25
69	3.9	1.0	8.8	62	"	8 75
70	3.3	1.0	8.0	64	"	8 50
71	3.2	1.0	7.4	54	"	6 75
72	3.0	1.0	8.0	60	"	7 50
73	3.0	2.0	8.0	56	"	7 00
74	3.2	2.0	8.4	60	"	7 50
75	3.4	2.0	8.8	62	"	8 25
76	3.9	2.0	9.8	94	"	11 75
77	4.1	2.0	10.2	92	"	11 50
78	4.2	2.0	10.4	94	"	11 75
79	4.0	2.0	10.0	94	"	11 75
80	3.8	2.0	9.6	86	"	10 75
81	4.7	2.0	11.4	98	"	12 25
82	4.4	2.0	10.8	110	"	13 75
83	4.0	2.0	10.0	98	"	12 25
84	4.4	2.0	10.8	98	"	12 25
85	4.8	2.0	11.6	114	"	14 25
86	6.2	2.0	12.4	130	"	16 25
87	4.5	2.0	11.0	122	"	13 25
88	4.6	2.0	11.2	110	"	13 75
89	4.0	2.0	8.4	106	"	13 25
90	3.8	2.0	9.6	90	"	11 25
91	4.1	2.0	10.2	88	"	11 00
92	4.1	2.0	10.2	94	"	11 75
93	4.0	2.0	10.0	92	"	11 50
94	4.3	2.0	10.6	94	"	11 75
95	4.6	2.0	11.2	106	"	13 25

96	4.2	2.0	10.4	104	12 1/2	13	00
97	4.0	2.0	11.0	102	"	12	75
98	4.6	3.0	12.2	128	"	16	00
99	5.2	3.0	13.4	142	"	17	75
100	5.3	3.0	13.6	156	"	19	50
101	5.1	3.0	13.4	156	"	19	50
102	4.8	3.0	12.6	138	"	18	75
103	4.8	3.0	12.6	138	"	17	25
104	4.8	3.0	12.6	138	"	17	25
105	4.0	3.0	11.0	118	"	14	75
106	3.8	3.0	10.6	100	"	12	50
107	3.9	3.0	10.8	98	"	12	25
108	3.6	3.0	10.2	92	"	11	50
109	3.7	3.0	10.4	88	"	11	00
110	4.6	3.0	12.2	70	"	8	75
111	4.6	3.0	12.2	150	"	16	75
112	4.3	3.0	11.6	120	"	15	00
113	4.1	3.0	11.2	112	"	14	00
114	3.9	3.0	10.8	104	"	13	00
115	4.0	3.0	12.0	110	"	13	75
116	4.3	3.0	12.6	118	"	14	75
117	3.8	4.0	12.6	104	"	13	00
118	4.4	4.0	13.8	108	"	13	50
119	4.4	4.0	12.8	118	"	14	75
120	4.3	4.0	13.0	120	"	15	00
121	4.8	4.0	13.6	130	"	16	25
122	5.2	4.0	14.4	148	"	18	50
123	4.6	4.0	13.2	142	"	17	75
124	4.8	4.0	13.6	132	"	16	50
125	4.9	4.0	13.8	140	"	17	50
126	4.9	4.0	13.8	142	"	17	75

127	5.3	4.0	14.6	152	12 1/2	19	00
128	4.9	4.0	13.8	148	"	18	50
129	4.8	4.0	13.6	140	"	17	50
130	4.5	4.0	13.0	140	"	17	50
131	4.2	4.0	12.4	126	"	15	75
132	4.3	4.0	12.6	122	"	15	25
133	4.3	4.0	12.6	132	"	16	50
134	4.3	4.0	12.6	132	"	16	50
135	3.9	4.0	11.8	122	"	15	25
136	4.1	4.0	12.2	118	"	14	75
137	4.4	4.0	12.8	128	"	16	00
138	4.3	4.0	12.6	134	"	16	75
139	3.8	4.0	11.6	120	"	15	00
140	3.9	4.0	11.8	110	"	13	75
141	3.9	6.0	11.8	112	"	14	00
142	4.0	4.0	13.0	128	"	16	00
143	3.8	4.0	11.6	124	"	15	50
144	3.3	4.0	10.6	98	"	12	25
145	3.6	4.0	11.2	94	"	11	75
146	3.9	4.0	11.8	106	"	13	25
147	4.0	4.0	12.0	116	"	14	50
148	4.1	4.0	12.0	120	"	15	00
149	4.1	4.0	12.2	122	"	15	25
150	4.1	4.0	12.2	122	"	15	25
151	3.2	5.0	15.4	164	"	20	50
152	3.1	5.0	15.2	192	"	24	00
153	4.1	5.0	13.2	164	"	20	50
154	3.2	5.0	11.4	122	"	15	25
155	3.6	5.0	12.2	144	"	18	00
156	4.0	5.0	13.0	124	"	15	50
157	4.4	5.0	13.8	142	"	17	75

158	4.1	5.0	13.2	144	12 1/2	18	00
159	4.0	5.0	13.0	136	"	17	00
160	3.5	5.0	12.0	120	"	15	00
161	4.1	5.0	13.2	122	"	15	25
162	5.7	6.0	16.4	180	"	22	50
163	5.7	5.0	16.4	226	"	28	25
164	5.4	5.0	15.8	218	"	27	25
165	5.7	5.0	16.4	216	"	27	25
166	4.8	5.0	14.6	200	"	25	00
167	5.2	5.0	15.4	186	"	23	25
168	5.2	5.0	15.4	198	"	24	75
169	5.3	5.0	15.6	200	"	25	00
170	5.5	5.0	16.0	208	"	26	00
171	5.3	5.0	15.6	208	"	26	00
172	5.7	5.0	16.4	212	"	26	50
173	5.3	5.0	16.6	222	"	27	75
174	5.5	6.0	17.0	226	"	28	25
175	5.7	6.0	17.4	240	"	31	00
176	5.0	6.0	16.0	224	"	28	00
177	4.5	6.0	15.0	180	"	22	50
178	4.3	6.0	14.6	166	"	20	75
179	4.5	6.0	15.0	166	"	20	75
180	4.5	6.0	15.0	174	"	21	75
181	3.2	6.0	12.4	138	"	17	25
182	2.5	6.0	11.6	100	"	12	50
183	4.8	6.0	15.6	138	"	17	25
184	4.3	6.0	14.6	172	"	21	50
185	5.1	6.0	16.2	186	"	23	25
186	5.5	6.0	17.0	222	"	27	75
187	4.7	6.0	15.4	210	"	26	25
188	4.5	6.0	14.6	174	"	21	75

189	4.4	6.0	14.8	164	12 1/2	20	50
190	4.1	6.0	14.2	160	"	20	00
191	4.5	6.0	15.0	162	"	20	25
192	3.9	6.0	15.8	188	"	19	75
193	3.8	6.0	13.6	140	"	17	00
194	5.1	6.0	16.2	172	"	21	00
195	5.2	6.0	16.4	212	"	26	50
196	4.7	6.0	15.4	200	"	25	00
197	4.1	6.0	14.2	170	"	21	25
198	4.4	6.0	14.6	160	"	20	00
199	3.6	6.0	13.2	148	"	18	00
200	3.9	6.0	13.8	134	"	16	75
201	3.8	6.0	13.6	140	"	17	50
202	3.9	6.0	13.8	141	"	17	50
203	3.9	6.0	13.8	144	"	18	00
204	4.3	6.0	14.6	152	"	19	00
205	5.2	6.0	16.4	186	"	23	25
206	6.0	6.0	18.0	240	"	30	00
207	5.2	6.0	16.4	240	"	30	00
208	4.7	6.0	15.4	204	"	25	50
209	4.1	6.0	14.2	200	"	23	00
210	4.5	6.0	14.6	158	"	19	75
211	3.8	6.0	13.6	160	"	18	75
212	3.8	6.0	13.6	138	"	17	25
213	3.9	7.0	15.2	160	"	20	00
214	5.0	7.0	17.0	194	"	24	25
215	4.0	7.0	15.0	192	"	24	00
216	4.0	7.0	15.0	162	"	20	25
217	4.1	7.0	15.2	164	"	20	50
218	4.7	7.0	16.2	184	"	23	00
219	4.4	7.0	18.8	194	"	24	27

72

220	4.0	7.0	13.0	174	12 1/2	21	75
221	3.5	7.0	14.0	149	"	18	50
222	3.3	7.0	13.6	130	"	16	25
223	2.9	7.0	12.8	116	"	14	50
224	2.9	7.0	12.9	108	"	13	50
225	2.6	7.0	12.2	98	"	12	25
226	2.8	7.0	12.6	96	"	12	25
227	3.1	7.0	13.2	106	"	13	25
228	2.6	7.0	12.2	102	"	12	75
229	3.0	7.0	13.0	102	"	12	75
230	3.3	8.0	14.6	118	"	14	75
231	3.6	8.0	15.2	152	"	16	50
232	4.0	8.0	16.0	150	"	18	75
233	4.1	8.0	16.2	142	"	17	75
234	4.8	8.0	17.6	204	"	25	50
235	5.0	8.0	18.0	236	"	29	50
236	4.3	8.0	16.6	216	"	27	50
237	3.8	8.0	15.6	144	"	18	50
238	3.7	8.0	15.4	138	"	19	75
239	3.9	8.0	15.8	162	"	20	25
240	3.2	8.0	14.4	150	"	18	75

241	3.2	8.0	14.4	100	12 1/2	12	50
242	3.2	8.0	14.4	100	"	12	50
243	3.0	8.0	14.0	100	"	12	50
244	3.3	8.0	14.6	104	"	13	50
245	3.6	8.0	15.2	110	"	13	75
246	4.0	8.0	16.0	112	"	14	50
247	5.2	8.0	18.4	140	"	17	50
248	4.5	8.0	17.0	144	"	18	50
249	4.1	8.0	16.2	122	"	15	25
250	2.8	8.0	13.6	110	"	13	75
251	3.6	8.0	15.2	100	"	12	50
252	2.8	8.0	13.6	100	"	12	50
253	2.2	8.0	12.4	100	"	12	50
254	2.3	8.0	12.6	100	"	12	50
255	3.0	8.0	14.0	108	"	13	50
256	4.5	8.0	17.0	156	"	17	50
257	3.1	8.0	14.2	156	"	19	50
258	2.5	8.0	13.0	112	"	14	50
259	3.2	8.0	14.4	112	"	14	50
260	2.2	8.0	12.4	106	"	13	25
261	3.6	8.0	15.2	104	"	13	25

4582 \$547.75

They estimate the total number of cubic yards of earth to be removed from said ditch at 28378 and the total cost of removing the same at \$3547.²⁵ they estimate the cost of grubbing the root of said ditch and removing the logs therefrom as follows.

cost of 480 rods 8 in tile	\$400.00
" " 85 " 6 " "	480.00
	37.00

least of hauling tile 41.00
 " " putting in " 12.00
 " " covering " ~~unfilled~~
 Total cost of construction \$4546.25

They estimate the cost of constructing the work at Forty five hundred and forty six and $\frac{2}{100}$ Dollars. They further report that they have estimated the benefits and injury to the several tracts of land which will be affected by the work as follows.

Owner	Hamilton Co. Description	S	T	R	A	Injury	Benefits.
Alexander Shannon	A. W. A. E.	1	20	3	36½		\$12.00
"	S. W. "	1	20	3	40		15.00
Elizabeth Endicott et al	A. E. A. E.	1	20	3	25		60.00
"	S. E. "	1	20	4	40		140.00
Abigail Jackson	A. W. A. W.	6	20	4	26		45.00
"	A. E. "	6	20	4	25		25.00
"	S. E. "	6	20	4	40		40.00
"	S. W. "	6	20	4	43		80.00
Benton Tipton	A. E. A. E.	6	20	4	25		30.00
"	A. W. "	6	20	4	25		20.00
"	S. W. "	6	20	4	40	45	25.00
"	S. E. "	6	20	4	40		10.00
Jacob Ehman	A. W. S. W.	6	20	4	43		20.00
Adams Sp.	public highway						35.00
Ham. Co. & Tipton Co. G. R. Co.							20.00
"	Tipton Co. Land						
Jacob Howell	S. W. S. W.	31	21	4	40		60.00
"	A. W. "	31	21	4	40		25.00
Jonathan	A. E. "	31	21	4	40		140.00
"	S. E. "	31	21	4	40		60.00

Owner of land	Description	S.	T.	R.	A.	Injury	Benefit.
Wm Burton	S.W. S.E.	31	21	4	40		20 00
" "	S.E. "	31	21	4	40		80 00
" "	A.E. "	31	21	4	40		78 00
" "	A.W. "	31	21	4	40		100 00
John Fritz	S ¹ / ₂ S.W. A.E.	31	21	4	20		82 00
" "	S.E. "	31	21	4	40		84 00
" "	S ¹ / ₂ A.E. "	31	21	4	20		126 00
Stephen Lu	A ¹ / ₂ S.W. A.E.	31	21	4	20		80 00
" "	S.W. A.E.	31	21	4	40		180 00
" "	A ¹ / ₂ A.E. A.E.	31	21	4	20		110 00
" "	S.E. A.W.	31	21	4	40		5 00
" "	A.E. A.W.	31	21	4	40		5 00
Geo Overdorf	S.W. S.E.	30	21	4	40		15 00
Wm Peterson	S.E. "	30	21	4	40		210 00
Margaret McNeal	S.W. S.W.	32	21	4	40		22 00
" "	A.W. "	32	21	4	40		28 00
John E. Letter	S.E. "	32	21	4	40		15 00
Avra McNeal	A.E. "	32	21	4	40		28 00
Eliza Snowberger	S.W. A.W.	32	21	4	40		45 00
John "	S.E. "	32	21	4	40		25 00
Frank Neal	S.W. A.E.	32	21	4	40		5 00
Sam'l Burgoyne	A.E. A.W.	32	21	4	40		30 00
Marcus Eals	A.W. A.W.	32	21	4	40		140 00
" "	S.W. S.W.	29	21	4	40		280 00
" "	A.W. "	29	21	4	40		245 00
Thos J. Little	A.E. S.W.	29	21	4	40		210 00
John S. Leason	S.E. S.W.	29	21	4	40		140 00
Wm Stewart	E ¹ / ₂ S.E. ¹ / ₄ A.W.	29	21	4	20		50 00
" "	S.W. A.E.	29	21	4	40		210 00
Stewart Ward	A.W. S.E.	29	21	4	40		100 00
" "	A.E. "	29	21	4	40		60 00

Stewart Ward	S W. S E.	29	21	4	40	30 00
"	S E "	29	21	4	40	30 00
Leonard Rod	N W. N E.	32	21	4	40	30 00
"	N E. "	32	21	4	40	30 00
"	W 1/2 N E. S W.	28	21	4	20	20 00
"	" S E. "	28	21	4	20	15 00
Sarah Keller	S W. S W.	28	21	4	40	30 00
"	N W. S W 1/4	28	21	4	40	40 00
Jane Lakey	E 1/2 N W. S W 1/4	28	21	4	40	20 00
"	" S E. S W.	28	21	4	40	15 00
Ann Fisher	A E 1/4 N W.	29	21	4	40	75 00
"	S E 1/4 A E.	29	21	4	40	280 00
Anna Ripling	N W. N W.	33	21	4	40	15 00
Alex Barnock	" S E.	28	21	4	40	20 00
Lewis Brock	W 1/2 N W. N W.	28	21	4	20	30 00
"	" S W 1/4 N W.	28	21	4	20	105 00
Ash Warton	E 1/2 N W. N W.	28	21	4	20	70 00
John T. Hunter						
John Snowberger						
Thomas Shannon	" S W. "	28	21	4	20	65 00
Anthony Ashgill	S E. N W.	28	21	4	40	60 00
"	A E. "	28	21	4	40	245 00
"	N. S W. A E.	28	21	4	12 1/2	10 00
"	N A W. "	28	21	4	12 1/2	38 00
Lra Selum	N S W. "	28	21	4	27 1/2	20 00
"	N A W. "	28	21	4	27 1/2	130 00
John Hyant	A E. A E.	28	21	4	40	30 00
"	S E "	28	21	4	40	15 00
Wm Papu	" S E	21	21	4	40	20 00
"	A E "	21	21	4	40	15 00
Lou Waugh	E 1/2 S W.	21	21	4	20	100 00

44
17

Clara Waugh	E 1/2 S W. S E.	21	21	4	20			20	00
John J. Snowberger	N 1/2 S W. S E.	21	21	4	20			100	00
Wm. H.	"								
J. H.	SE 1/4 S W 1/4	21	21	4	10			40	00
John	N 1/2 S W. S E.	21	21	4	20				
licens Turnpike Public Highway								50	00
"	"							100	00
"	"							100	10
"	"							100	00

State of Indiana } ss,
Hamilton County, }

We the undersigned commissioners of drainage, swear that we have each personally examined each tract of land assessed for benefits and damages and the whole route of the proposed work, and that such drain is of sufficient capacity to carry without overflowing all the water which flows or should flow along such route, that no other lands than those described in this report will be either benefitted or damaged by the construction of the proposed work and that all the statements therein are true and correct and that all assessments of benefits and injuries set forth therein are correct just fair and equitable to all parties concerned as we verily believe.

James Sanders }
Samuel B. Wells } commissioners
James M. Whelan }

Subscribed and sworn to before me by said
commissioners this 4th day of September 1882
James R. Christian clerk

And the court having seen and examined
said report approves the same and orders the
said ditch established and S. B. Wells one
of the commissioners of drainage to construct
the same.

18
And be it further remembered that at a term of the Hamilton Circuit began and held at the Court House in the Town of Noblesville Hamilton County Indiana on the 3rd Monday of November 1885 before the Honorable David Moss Judge of the 24th Judicial Circuit of the State of Indiana and on the 17th day of November 1885 the same being the 3rd Judicial day of said term of said Court the following proceedings were had in said cause to wit:

Oliver Endercott } No 5216.
Drainage. }

The Drainage Commissioner to whom was referred this drain for construction is ordered to report his doings herein on or before the first day of the ~~present~~ next term of this Court.

And be it further remembered that at a term of said Court began and held at the place and before the Judge aforesaid on the 1st day of February 1886 the same being the first Monday thereof and on the 2nd day of March 1886 the same being the 2nd Judicial day of said term of said Court the following proceedings were had in said cause to wit:

Oliver Endercott Drainage No 5216.
This cause is continued.

And be it further remembered that at a term of said court began and held at the place aforesaid on the first Monday of February 1886 the same being the 2^d day thereof before the honorable David Moss Judge of the 24th Judicial Circuit of the State of Louisiana and on the 8th day of February 1886 the same being the 7th Judicial day of said term the following proceedings were had to wit:

In the Matter of }
removal of Samuel } No 6831
B Wells from office of }
Drainage Commissioner }

It having been suggested to the court that Samuel B. Wells Commissioner of Drainage, has done and suffered acts which under the provisions of law work a forfeiture of his office, it is now ordered by the court that the Prosecuting Attorney be and he is hereby directed forthwith to file an information against said Wells setting forth any misfeasance or dereliction of duty of which said Wells may have been guilty in the discharge of said office and requiring him to show cause why he should not be removed.

1
2 And be it further remembered that on the
3 2^d day of March 1886, the same being the
4 26th Judicial day of said term of said
5 court the following proceedings were had
6 in the cause of

8 Oliver Endicott. } No 5216.
9 Drainage. }

10 This cause is continued.

11
12
13 And afterwards to wit on the 3^d day
14 of March 1886 the same being the 27th
15 Judicial day of said term of said court
16 the following proceeding were had in
17 the cause of

18 Removal of }
19 S. B. Wells } No 6831.
20 Drain Com. }

21
22 Hence now said Wells
23 and files his resignation which is ac-
24 cepted by the court.

25
26
27
28
29
30
31
32
33
34

And be it further remembered that at a term of said court began and held at the Court House in the Town of Noblesville Hamilton County Indiana on the 4th Monday of April 1886 the same being the 26th day thereof before the Honorable David Inazo Judge and on the 26th day of May 1886 the same being the 26th judicial day of said term of said court the following proceedings were had in said court to wit:

In the Matter of }
Commissioner of Drainage }

Whereas a vacancy exists in the office of Commissioner of Drainage in said County under the act approved April 8th 1881 and amendments thereto on account of the resignation of Samuel B. Wells Commissioner of Drainage and whereas there are several proceedings on the docket of this Court that were pending for the construction of drains at the time of the repeal of said act and which said drains then were in course of construction under said acts, and whereas the assessments therefor have not been collected and the said drains have not been completed and whereas in order to collect said assessments and to complete said drains it is necessary to appoint a Commissioner of Drainage to take charge

third and to discharge the duties of such
 commissioner, the court now in pursuance
 of the statute in such case made and
 provided appoints Samuel M. Smith
 commissioner of drainage, to fill the
 vacancy occasioned by the resignation of
 said Wells in the following cases now
 pending in this court to wit:

Numbers 5010, 5216, 5227, 5392, 5519, 5685,
 5694, 5695, 5844, 5927, 5927, 6073, 6132,
 all of which is fully ordered and adjudged
 by the court, and the said Samuel M.
 Smith is ordered to file a bond prop-
 erly conditioned for the faithful performance
 of his duty as such commissioner of
 drainage payable to the State of Indiana
 in the sum of Five Thousand Dollars
 with two or more sureties to be approved
 by the court or the clerk thereof before
 entering upon the discharge of his duties.
 The said Smith is hereby given all the
 power possessed by said Wells when holding
 said office, to collect assessments, complete
 said work and to do every thing needful
 in connection therewith as fully as said
 Wells could have done prior to his res-
 igation.

Bond of Samuel M. Smith
 as drainage commissioner.

Know all men by these presents that
 whereas there is a vacancy in the office
 of commissioner of drainage of Hamilton

County Indiana occasioned by the resignation of Samuel B. Wells, and whereas the Hamilton County Court as shown by the records thereof has appointed Samuel M. Smith Commissioner of Drainage, as successor of said Wells to take charge of collect assessments and complete the drains in the following cases pending in said Court.

No 5010, 5216, 5227, 5392, 5519, 5685, 5694
5695, 5844, 5927, 5957, 6073, 6132.

Now the said Samuel M. Smith and

Acknowledge themselves, their heirs and Administrators to be bound unto the State of Indiana in the sum of Five thousand Dollars.

The condition of this obligation is that if said Samuel M. Smith shall faithfully discharge his duties as Commissioner of Drainage according to law and account for all money that shall come into his hands as such Commissioner then this Bond shall be void otherwise to be and remain in full force and effect.

Samuel M. Smith
J. L. Benson
O. F. Brown

Approved May 30th 1886
H. Moss Judge.

State of Indiana, *Hamilton* County, ss:

I, *W. A. Evans* Clerk of the *Hamilton*

Circuit Court of the County of Hamilton in the State of Indiana,

do hereby certify that the foregoing is a true and complete copy of the proceedings and judgment of said Court in the above entitled cause, on the day and years ~~first~~ aforesaid, as appears on record in my office.

In Testimony Whereof, I hereunto subscribe my name and

affix the seal of the said Court at my office at

Noblesville this *7*" day

of *May* A. D. 188 *7*

W. A. Evans

Clerk of *Hamilton* Circuit Court.